




June 4-5, 2010
Wellsboro, Pennsylvania



WASTE MANAGEMENT

STPR[®]

Susquehannock Trail Performance Rally[®]

Presented by
Citizens & Northern Bank

Wilson Point Spectator Area

Saturday June 5

Stage 7, first car expected at 11:40 a.m.

Stage 10, first car expected at 2:20 p.m.

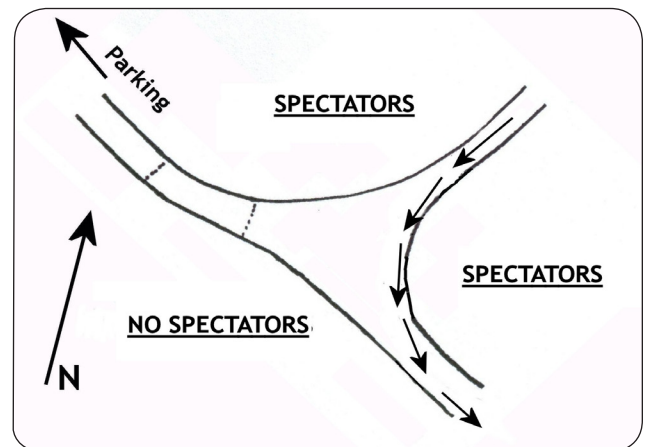
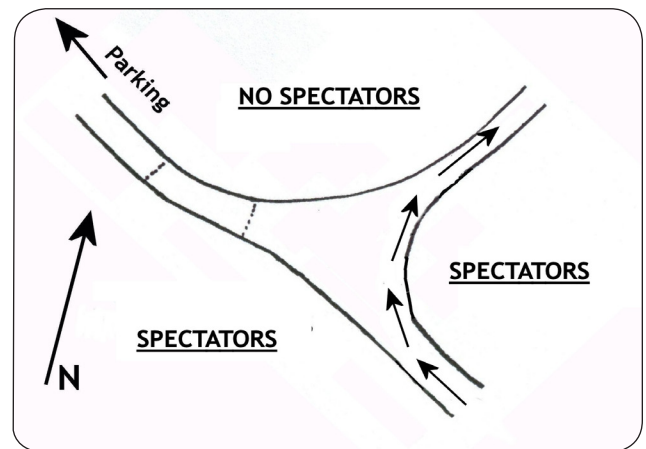
Travel Time: From Wellsboro - 50 minutes

GPS Coordinates N 41° 39' 31" W 77° 32' 50"

The Wilson Point spectator area is at the junction of three roads that previously met forming a grassy centered triangle. The triangle which had been a feature in previous STPR's has been removed, allowing the cars to travel through this intersection at a higher speed. This area is used twice during STPR 2010.

For Stage 7 the cars will be arriving at the intersection from the north. For Stage 10, they will be going the other way on the road. This requires that the spectators move from the left to the right side of Ridge Rd. For the rally drivers, going the other way makes the road seem completely different.

- Start at intersection of Routes 6 and 362.
- Go 8.8 mile west on Route 6, straight past sign for "WATROUS 1" then turn left in 300 ft, Speed Limit is posted at 35 mph
- Go 0.4 miles, turn right to cross steel bridge.
- Bear left to avoid Hanky Panky Road. Marshlands is 2.2 miles ahead.
- Bear left at Marshlands, intersection with Pigeon Hill Rd.
- Go 2.7 miles on Elk Run Rd./McCracken Rd.
- Turn right onto E Shambaker Rd./T397/W Maynard Rd.
- In 0.7 miles stay left onto Smith Rd./T304
- Go 4.6 miles, spectator parking begins.



DO NOT USE CELL PHONES TO CALL 911 and REPORT RALLY RELATED ACCIDENTS - PLEASE Contact Rally Officials on site.

NO Spectators will be allowed on the Rally course for any reason. Spectators are permitted only in areas protected by yellow banner tape.