

Welcome to the 2024 The Waste Management Susquehannock Trail Performance Rally®

Commonly known as STPR®, this rally began in 1977. It is not only the oldest continuously run (except for 2020 due to Covid), but it is also one of the most challenging rallies in North America. With roads consisting of clay and gravel, the course is slippery, fast, and can be treacherous. Drivers travel at speeds reaching 100 mph through densely wooded roads. The speeds, combined with the challenging course, ensure that this rally is not for the faint of heart.

Friday, June 28, 2024

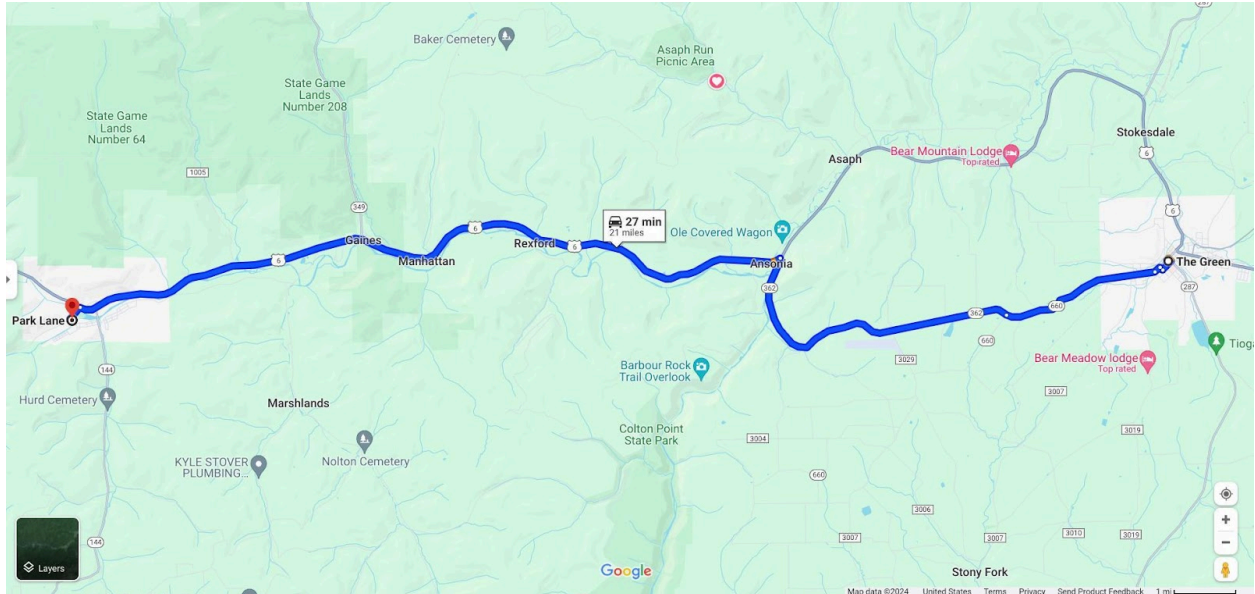
Stage Number	First Car Start	Stage Miles	Notes
Stage 1 – Mill I	10:06	8.85	Wilson Spectator Area (Different directions from Saturday)
Stage 5 – Mill II	15:50		
Stage 2 – Phasa I	10:57	8.77	Phasa Spectator Area
Stage 6 – Phasa II	16:41		
Stage 3 – Waste Management I	12:19	7.84	Waste Management Spectator Area
Stage 7 – Waste Management II	18:03		
Stage 4 – Rattler I	12:48	3.46	
Stage 8 – Rattler II	18:18		

Saturday, June 29, 2024

Stage Number	First Car Start	Stage Miles	Notes
Stage 9 – Patterson HH I	11:47	5.95	
Stage 12 – Patterson HH II	15:47		
Stage 10 – Shepard I	12:27	10.33	Spectator D – Spring Brook
Stage 13 – Shepard II	16:27		
Stage 11 – Wilson I	13:13	9:07	Spectator E - Wilson (Different directions from Friday)
Stage 14 – Wilson II	17:13		

Please follow specific directions given. DO NOT input spectator location in navigation, gps, and/or cell phone as it may provide incorrect directions.

Directions to Galeton from The Green, Wellsboro:



The Green

118 Main St, Wellsboro, PA 16901

Follow PA-660 W and PA-362 W to US-6 W in Shippen Township
12 min (8.4 mi)

- ↑ Head northeast on Main St toward Central Ave
177 ft
- ↗ Turn right onto Central Ave
292 ft
- ↗ Turn right onto Pearl St
0.2 mi
- ↗ Turn right onto King St
305 ft
- ↖ Turn left at the 1st cross street onto Main St
0.1 mi
- ↑ Continue onto PA-660 W/West Ave
Continue to follow PA-660 W
2.6 mi
- ↑ Continue onto PA-362 W

5.3 mi

↶ Turn left onto US-6 W
15 min (12.3 mi)

↑ Continue on West St. Drive
1 min (0.3 mi)

↶ Turn left onto West St
0.2 mi

↶ Turn left onto Union St
194 ft

↶ Turn left onto Park Ln
20 ft

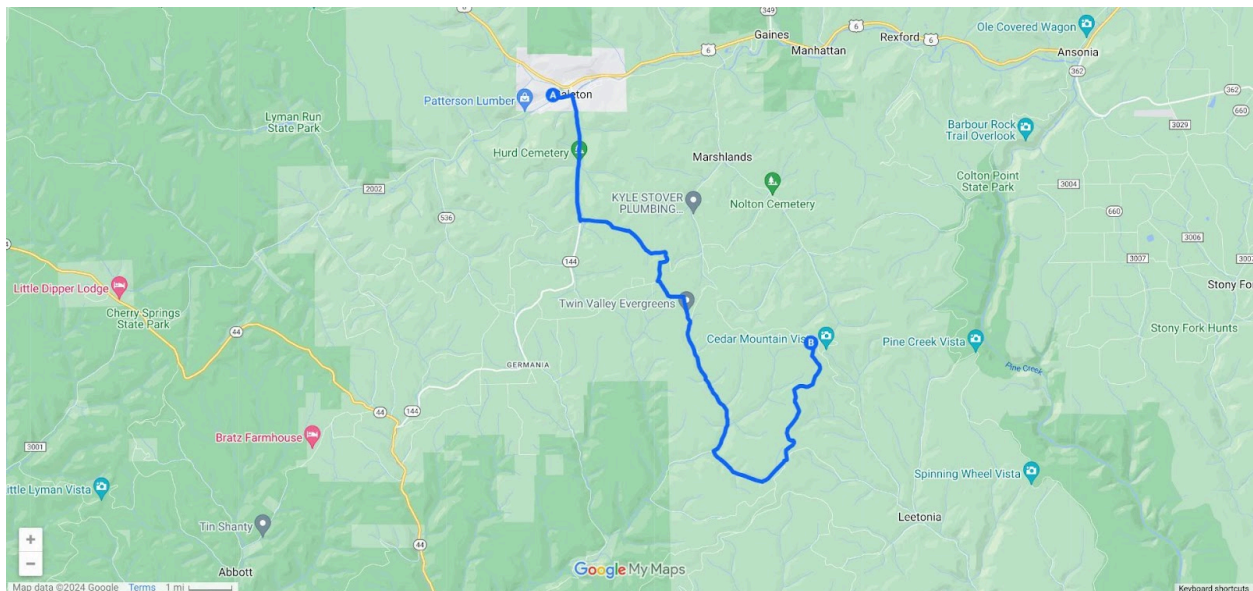
Park Ln

Galeton, PA 16922

FRIDAY SPECTATOR AREAS

Starting at Park Expose, Union St. & Park Ln., Galeton, PA., 16922.

Directions to Wilson Spectator Area:



16 Miles - 39 Minutes

Park Ln

Galeton, PA 16922

↶ Turn left onto Union St
449 ft

↶ Turn left onto Exd T-433/Germania St
0.4 mi

↷ Turn right onto PA-144 S/5th St
Continue to follow PA-144 S
4 min (2.7 mi)

↶ Turn left onto Button Hollow
2.4 mi

↷ Turn right onto Button Hollow Rd/W Manyard Rd/W Shambaker Rd/T397
Continue to follow W Manyard Rd
0.6 mi

↶ Turn left onto Pigeon Hill Rd/T423
Continue to follow Pigeon Hill Rd
1.3 mi

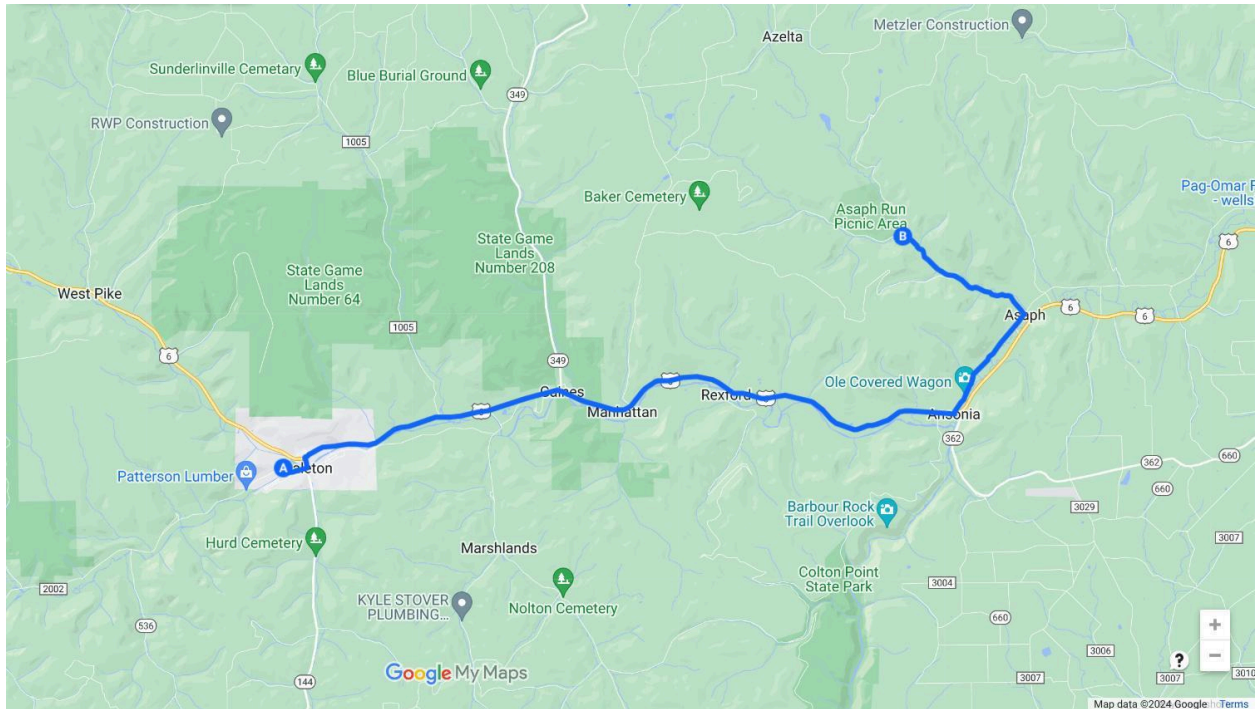
↷ Turn right onto Leetonia Rd
3.2 mi

↶ Turn left to stay on Leetonia Rd
2.0 mi

↶ Turn left onto Wilson Point Rd
3.3 mi

Turn your car around and park behind the last car.

Directions to Phasa Spectator Area:



17 Miles - 27 minutes

Park Ln

Galeton, PA 16922

↶ Turn left onto Union St
449 ft

↶ Turn left onto Exd T-433/Germania St
0.364 mi

↑ Continue onto Bridge St
1,066 ft

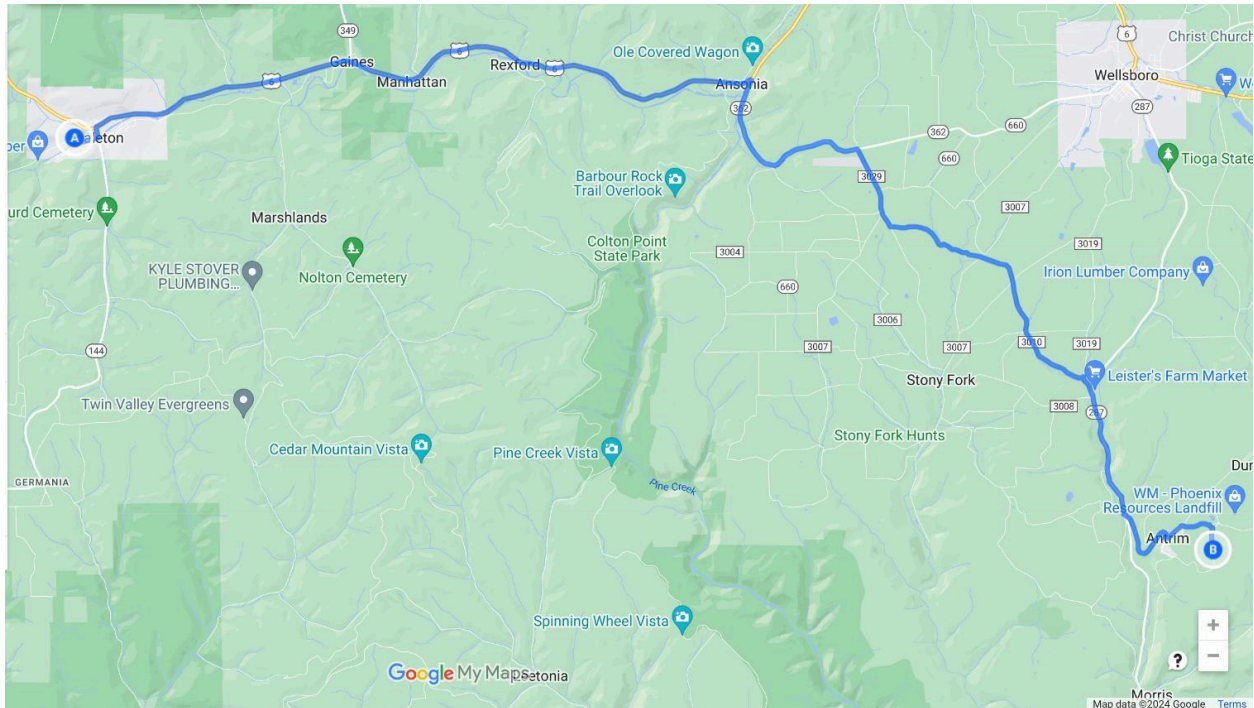
↷ Turn right onto US-6 E/Main St. Continue to follow US-6 E
11.9 mi

↶ Turn left onto Marsh Creek Rd
2.09 mi

➤ Turn left onto Asaph Run Rd
2.67 mi

Turn your car around and park behind the last car.

Directions to Waste Management Spectator Area:



28 Miles - 47 Minutes

Park Ln

Galeton, PA 16922

➤ Turn left onto Union St
449 ft

➤ Turn left onto Exd T-433/Germania St
0.364 mi

↑ Continue onto Bridge St
1,066 ft

➤ Turn right onto US-6 E/Main St. Continue to follow US-6 E
12.1 mi

➤ Turn right onto PA-362 E
3.36 mi

➤ Turn right onto Airport Rd
0.806 mi

† Continue onto PA-660 W
0.392 mi

† Slight left onto Kendrick Rd
0.270 mi

† Turn left onto Pheasant Hill Rd/T815 Continue to follow Pheasant Hill Rd
2.52 mi

† Continue onto Balsam Rd
2.26 mi

↗ Turn right onto Dean Hill Rd
0.349 mi

↗ Turn right onto PA-287 S
2.19 mi

† Turn left onto Sand Run Rd/SR3009
1.45 mi

† Turn left onto Antrim Main St/Sand Run Rd/SR3009
272 ft

† Turn left onto Antrim Main St/SR3009
0.325 mi

↗ Turn right at Landfill Ln
0.518 mi

↗ Turn right onto Duncan Twp Rd
899 ft

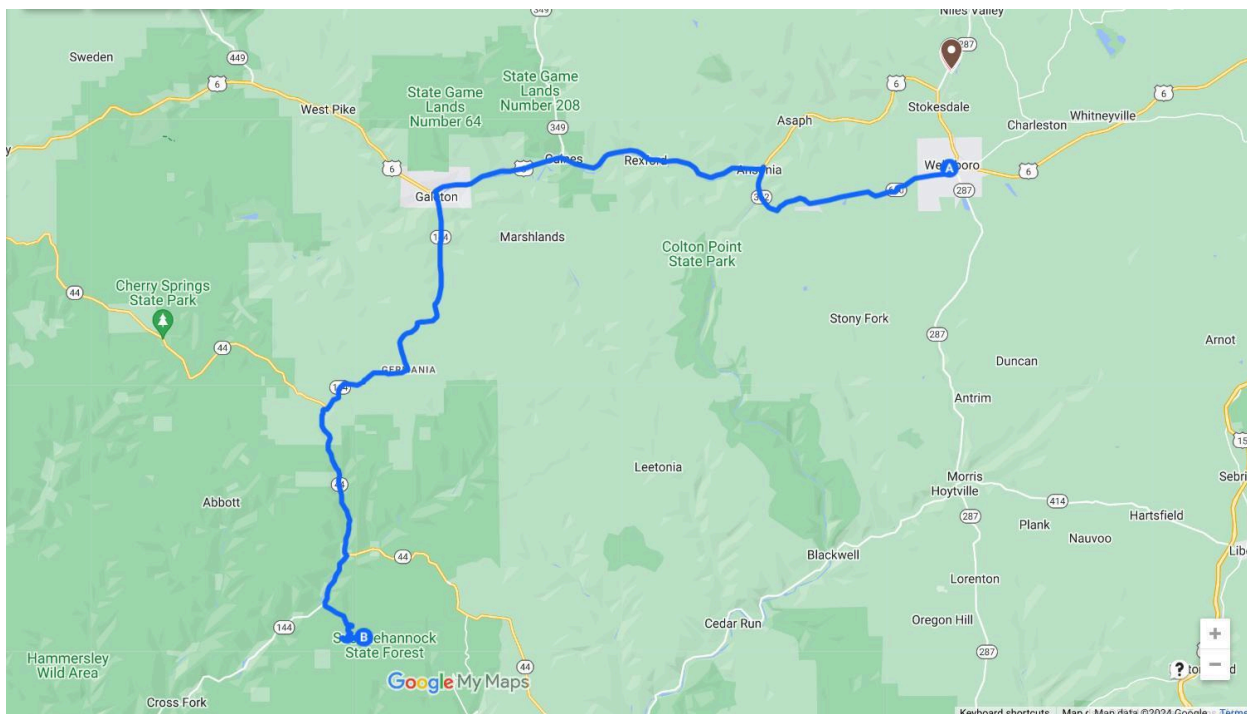
† Turn left at the 1st cross street onto Cuttings Ln
548 ft

↗ Turn right to stay on Cuttings Ln
0.377 mi

SATURDAY SPECTATOR AREAS

Starting at Park Expose, The Green, 118 Main St., Wellsboro, PA., 16901.

Directions to Spring Brook Spectator Area:



41 mi - 1 hour, 2 minutes

The Green

118 Main St, Wellsboro, PA 16901, USA

↑ Head northeast on Main St toward Central Ave
177 ft

↪ Turn right onto Central Ave
292 ft

↪ Turn right onto Pearl St
1,070 ft

↪ Turn right onto King St
305 ft

↩ Turn left at the 1st cross street onto Main St
646 ft

↑ Continue onto PA-660 W/West Ave Continue to follow PA-660 W
2.63 mi

↑ Continue onto PA-362 W
5.32 mi

↑ Turn left onto US-6 W
12.1 mi

↑ Turn left onto Bridge St
1,007 ft

↗ Turn right onto Germania St
59 ft

↑ Turn left onto PA-144 S/5th St Continue to follow PA-144 S
10.4 mi

↑ Turn left onto PA-144 S/PA-44 S
5.31 mi

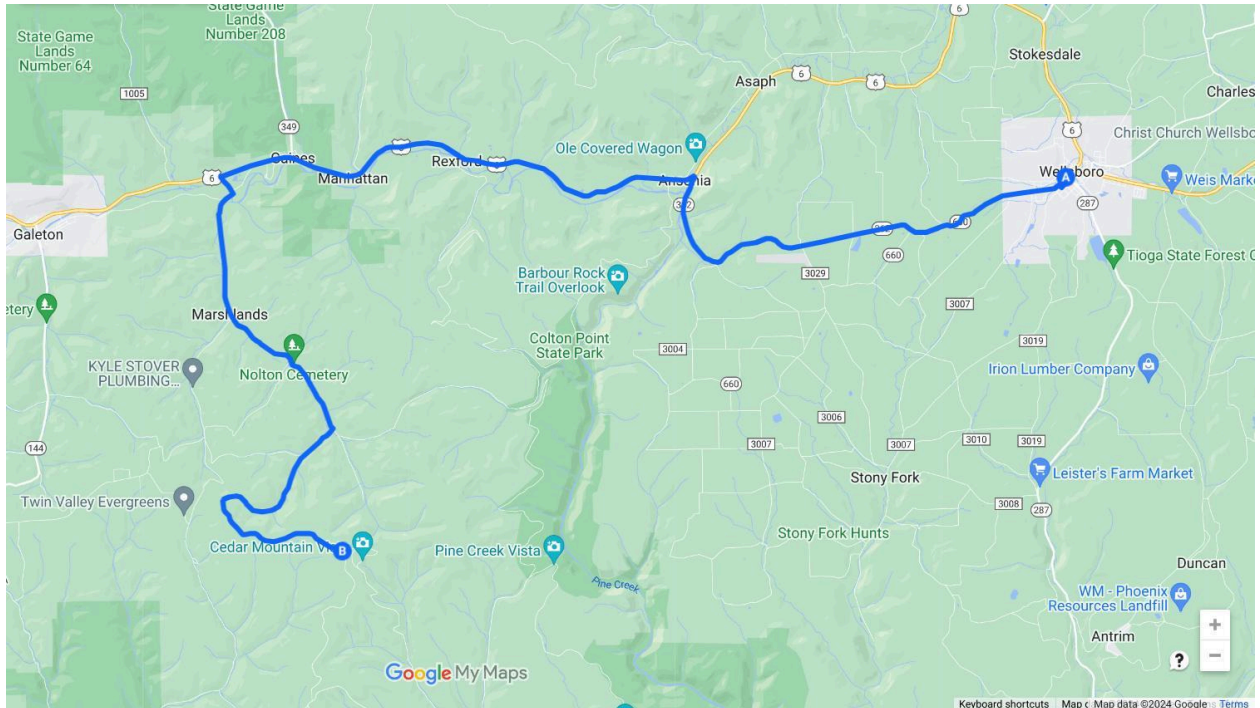
↗ Turn right onto PA-144 S
1.88 mi

↑ Turn left onto Joerg Rd
2.12 mi

↑ Turn left onto Spring Brook Rd
0.940 mi

Turn your car around and park behind the last car.

Directions to Wilson Spectator Area:



28 mi - 45 minutes

The Green

118 Main St, Wellsboro, PA 16901, USA

↑ Head northeast on Main St toward Central Ave

177 ft

↗ Turn right onto Central Ave

292 ft

↗ Turn right onto Pearl St

1,070 ft

↗ Turn right onto King St

305 ft

↖ Turn left at the 1st cross street onto Main St

646 ft

↑ Continue onto PA-660 W/West Ave Continue to follow PA-660 W

2.63 mi

↑ Continue onto PA-362 W

5.32 mi

↶ Turn left onto US-6 W

8.73 mi

↶ Turn left onto Elk Run Rd/SR3001 Continue to follow Elk Run Rd

5.30 mi

↷ Turn right onto E. Shambaker Rd/T397

0.680 mi

↑ Continue straight onto Ridge Rd/Smith Rd

4.61 mi

Turn your car around and park behind the last car.